

**LBRIS**

We know  
books

Lector **FLORIN VARTOLOMEI**

Asis. univ. **DAN EREMIA**

**CĂTĂLIN FLORIN IONESCU**

# Atlas școlar al Uniunii Europene



Editura **ASTRO**



EDITURA DIDACTICĂ ȘI PEDAGOGICĂ, R.A.

# HARTA POLITICĂ A EUROPEI

We know  
books

MAREA BARENTS

MAREA NORVEGIEI

MAREA NORDULUI

OCEANUL ATLANTIC

I. Jan Mayen

I-le Faeroe

Islanda  
Reykjavik



Cifrele de pe hartă indică:

1. Slovacia
2. San Marino
3. Vatican
4. Monaco
5. Andorra
6. Malta
7. Liechtenstein
8. Luxemburg
9. Albania
10. Rep. Moldova
11. Belgia
12. Slovenia
13. Croația
14. Serbia
15. Bosnia-Herțegovina
16. Muntenegru
17. Macedonia

MAREA MEDITERANĂ

AFRICA

# HARTA POLITICĂ A UNIUNII EUROPENE

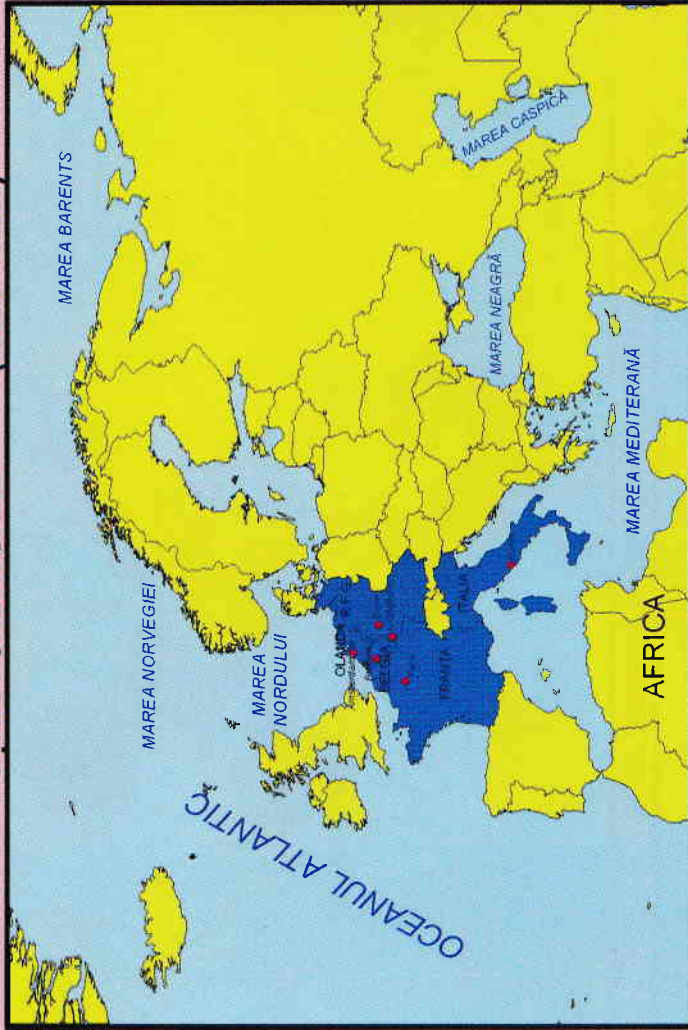
LIBRIS

We know books

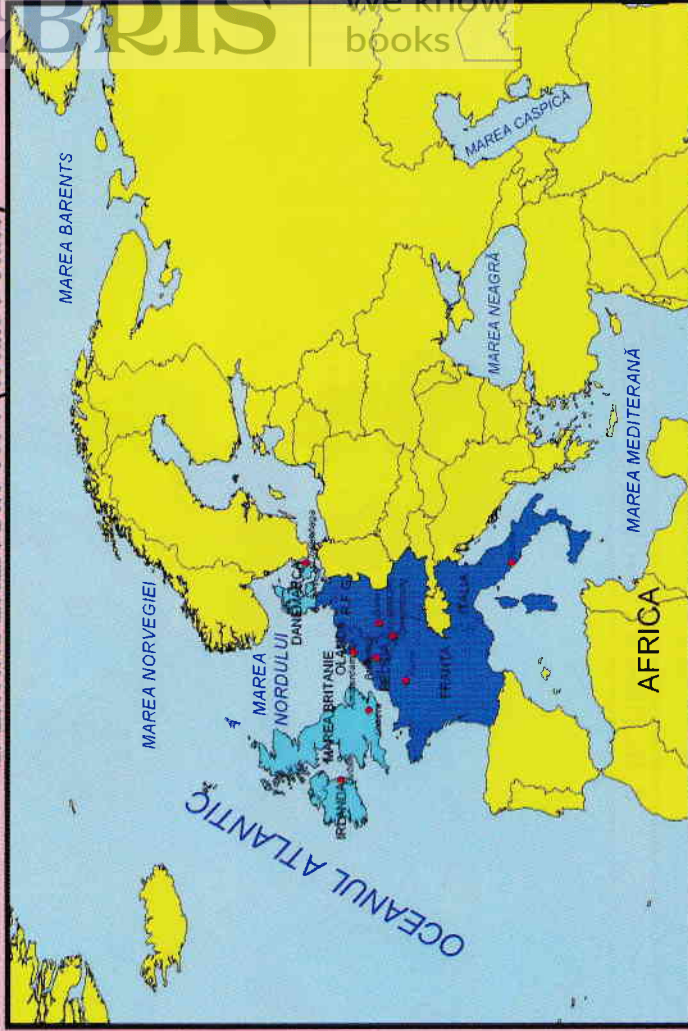


# ETAPELE DE EXTINDERE A UNIunii EUROPENE (I)

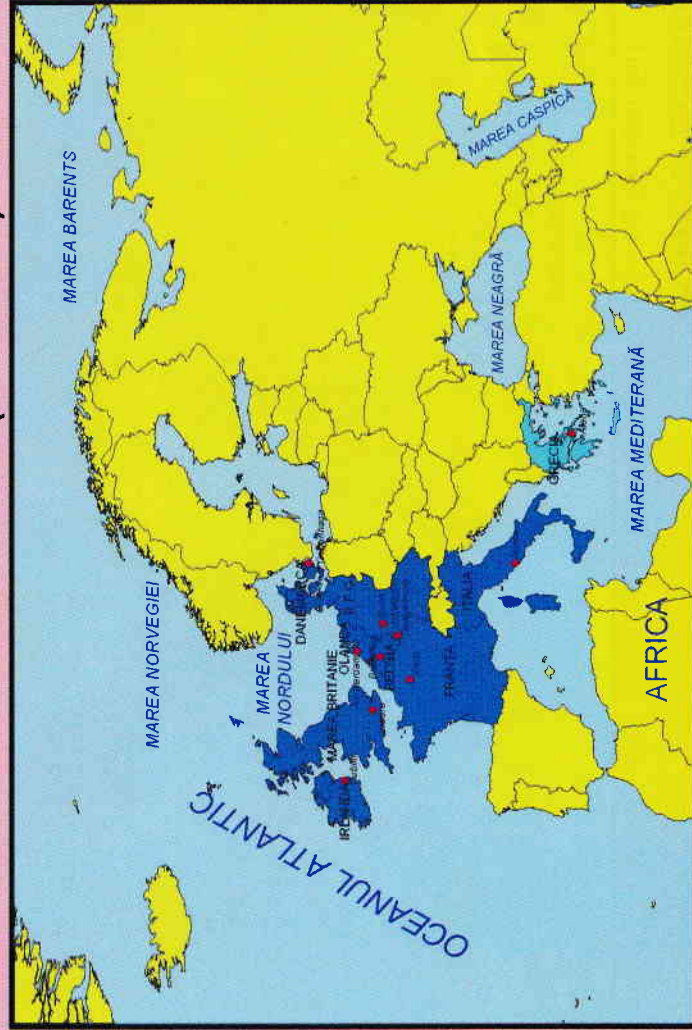
1. TĂRI FONDATOARE - 1957 (total: 6 state)



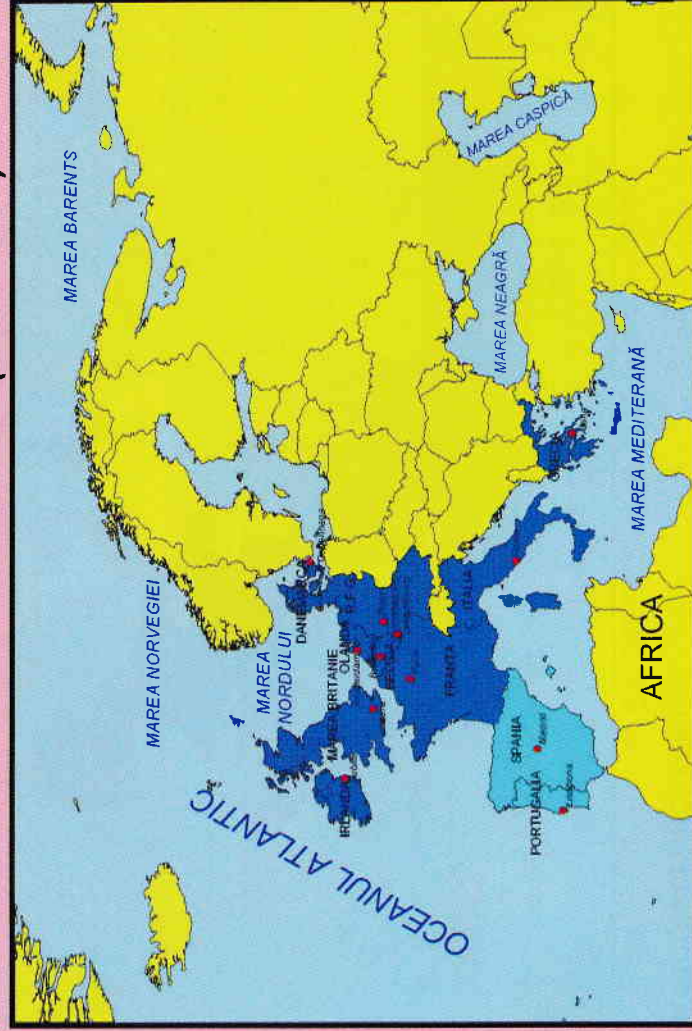
2. EXTINDEREA DIN 1973 (total: 9 state)



3. EXTINDEREA DIN 1981 (total: 10 state)

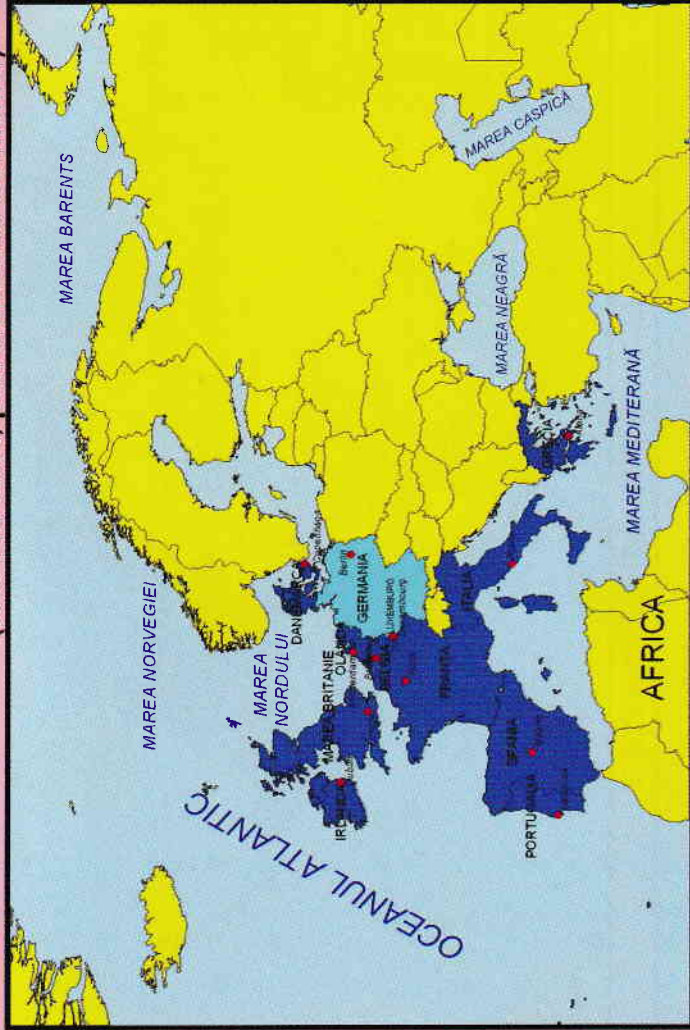


4. EXTINDEREA DIN 1986 (total: 12 state)

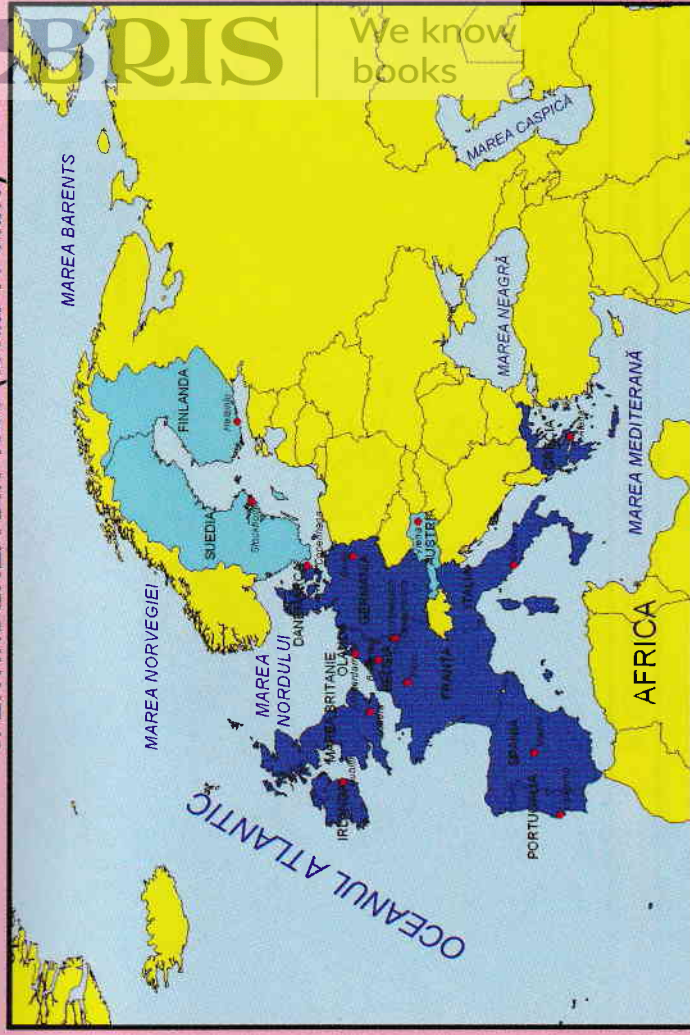


**ETAPELE DE EXTINDERE A UNIUNII EUROPENE (II)**

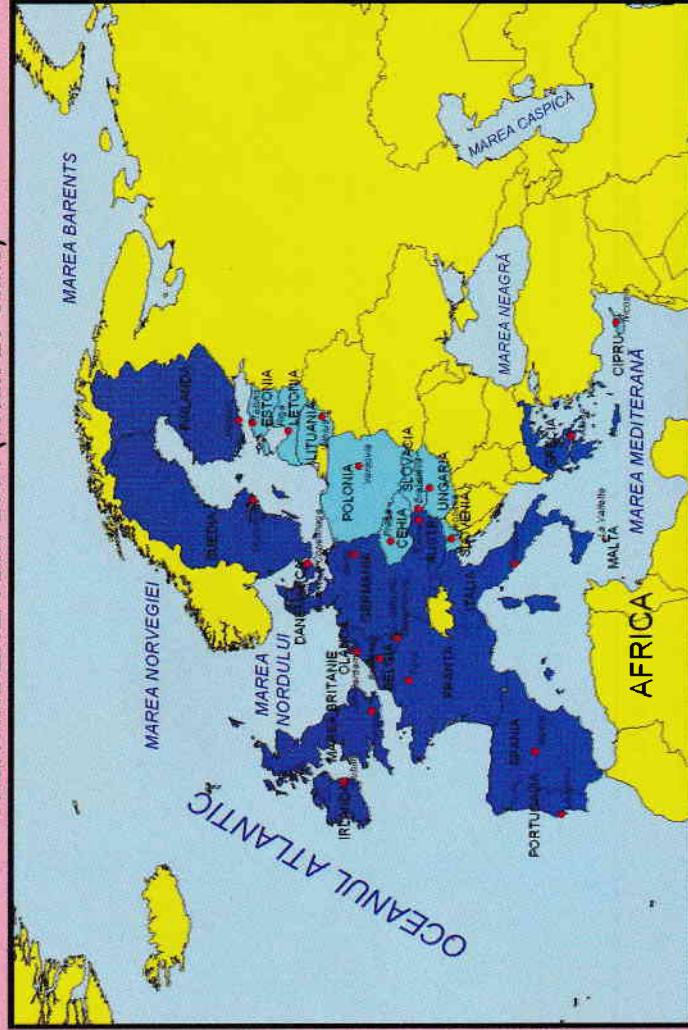
**5. EXTINDEREA DIN 1990 (total: 12 state, prin unificarea Germaniei)**



**6. EXTINDEREA DIN 1995 (total: 15 state)**



**7. EXTINDEREA DIN 2004 (total: 25 state)**



**8. ULTIMA EXTINDERE - DIN 2007 (total: 27 state)**

